

Longwood Avenue, to Brookline Avenue, then turn left to find Dana-Farber.

**#39 Back Bay to Forest Hills**

Bus stop is at corner of Huntington Avenue and Longwood Avenue. Walk up Longwood Avenue, passing Harvard Medical School and Children's Hospital Boston. Turn left on Brookline Avenue and proceed to Dana-Farber.

**#65 Kenmore Station to Brighton Center**

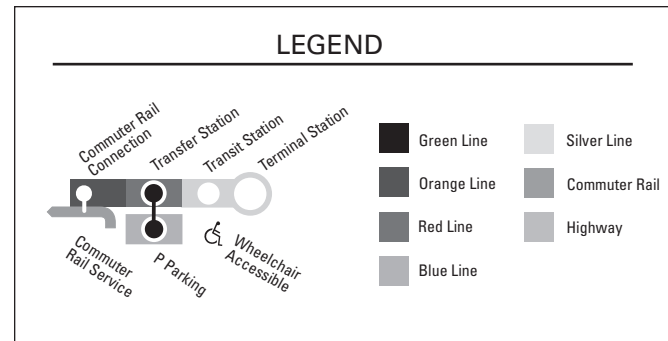
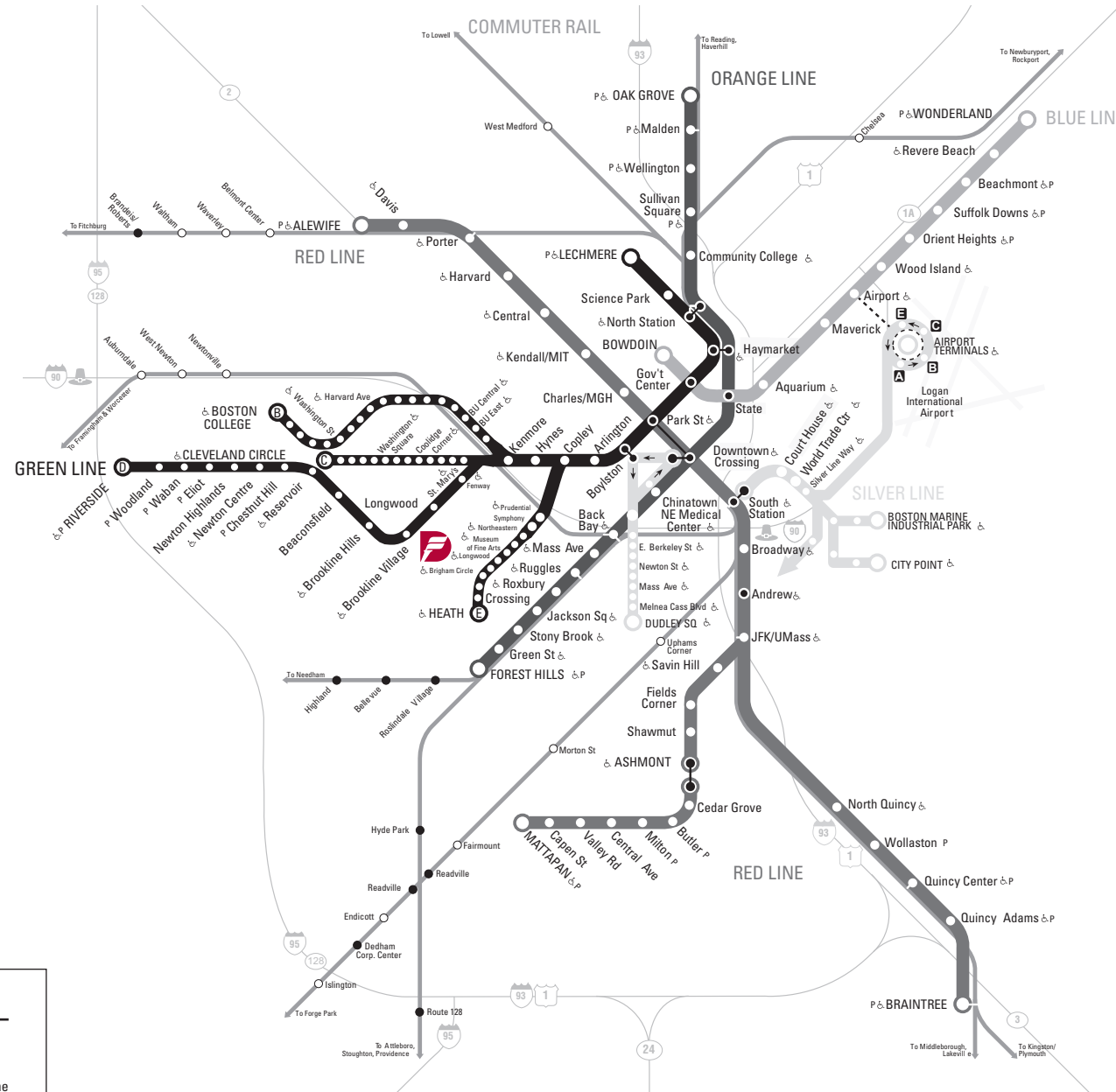
Bus stop is at the corner of Brookline Avenue and Longwood Avenue, across from a CVS pharmacy. Dana-Farber is at 450 Brookline Ave., on the same side of the street as the CVS pharmacy.

**#66 Harvard Square to Dudley Station**

Bus stop is at Brigham Circle. Walk up Francis Street, passing Brigham and Women's Hospital. Turn right on Brookline Avenue and proceed to Dana-Farber, on your right.

**For more information**

For more details about the MBTA, including information about schedules, fares and passes, call 617-222-3200 or 800-392-6100, or visit [www.mbta.com](http://www.mbta.com). People with hearing problems can call the TTY line at 617-222-5146.



Updated December 2010  
 Communications Department  
 Dana-Farber Cancer Institute




**Maps and directions**  
 for patients and families



Dana-Farber Cancer Institute  
 450 Brookline Ave.  
 Boston, MA 02215-5418  
 866-408-DFCI (866-408-3324)  
[www.dana-farber.org](http://www.dana-farber.org)

A teaching affiliate of  
 Harvard Medical School



## Map and directions

Dana-Farber Cancer Institute is located in Boston's Longwood Medical Area, close to its partners in care, Brigham and Women's Hospital and Children's Hospital Boston.

## Driving directions TO Dana-Farber Cancer Institute

### From the North

*Via I-93, the Tobin Bridge (Route 1), and Route 28*

Follow signs to Storrow Drive. Continue for 1.5 miles, take exit to the left, "Kenmore Square/Fenway, Route 1S," staying in far left lane as you drive up the ramp. At first light, bear right on Boylston Street (outbound) and continue straight. At the fourth set of lights, bear slight left onto Brookline Avenue. At fifth light, turn left onto Jimmy Fund Way. The entrance to the parking garage is on the right.

### From Logan Airport

Follow signs to Boston via Route 1A South and the Sumner Tunnel. You will need to pay a toll before entering the Sumner Tunnel. After the toll booth, drive for 1.1 miles, bearing right and following signs for Storrow Drive. Take Exit 26 (on the right) for Storrow Drive. Keep right at the fork, following signs for Storrow Drive/Route 28 South. Take slight left and follow Storrow Drive/Route 28 South for 1.7 miles. Exit on the left for Kenmore Square/Fenway Route 1S, staying in the far left lane as you drive up the ramp. At first light, bear right on Boylston Street (outbound) and continue straight. At the fourth set of lights, bear slight left onto Brookline Avenue. At fifth light, turn left onto Jimmy Fund Way. The entrance to the parking garage is on the right.

### From the South

*Via Southeast Expressway (I-93, Route 3 North)*

Take exit 16, "Southampton St./Andrew Sq." At light at top of ramp, turn left. At fourth light, turn left on Melnea Cass Boulevard and continue for 0.9 miles to seventh light, turning left on Tremont

Street. At first intersection (Boston Police Station on the corner), turn right on Ruggles Street. At fourth light, turn left on Huntington Avenue. After passing the Massachusetts College of Art, turn right at light on Longwood Avenue. At third light, turn left on Brookline Avenue, then left on Jimmy Fund Way. The parking garage entrance is on the right.

*Via Routes 1, 28, and 138*

From Route 1, continue to Jamaicaway. From Route 28 and 138, take Morton Street for 1.3 miles to Arborway (rotary). Take Arborway for 1 mile to Jamaicaway (rotary). Continue on Jamaicaway for 2.2 miles to Brookline Avenue. Turn right, then right on Jimmy Fund Way, at second light. The parking garage entrance is on the right.

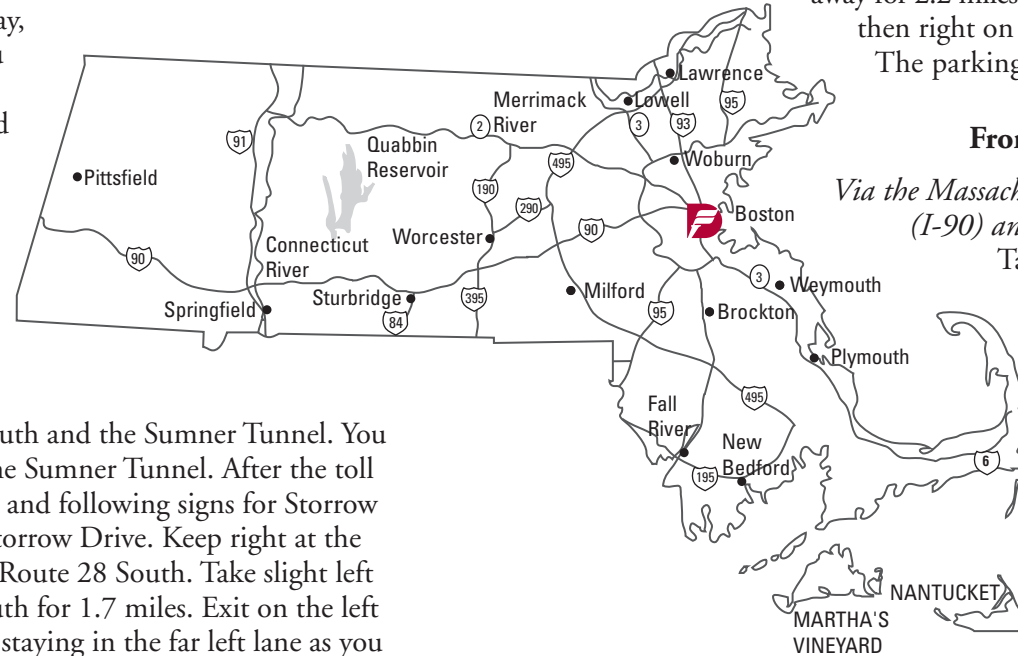
### From the West

*Via the Massachusetts Turnpike (I-90) and downtown Boston*

Take Mass. Pike to exit 22, "Copley Square/Prudential Center," bearing left toward Prudential. Merge left on Huntington Avenue. Follow for 1.3 miles. After passing the Massachusetts College of Art, turn right at the light on Longwood Avenue. At third light, turn left on Brookline Avenue then left on Jimmy Fund Way. The parking garage entrance is on the right.

*Via the Massachusetts Turnpike (I-90) and Brighton*

Take the Mass. Pike to exit 18, "Cambridge/Allston." After the toll, stay right toward Cambridge. At second light, just after passing Doubletree hotel on the right, go right on Storrow Drive East, toward downtown Boston. Go approximately 1 mile and exit at Kenmore Square. Stay left and go up ramp toward "Fenway, Route 1 South." At first light, bear right on Boylston Street (outbound) and continue straight. At the fourth set of lights, bear slight left onto Brookline Avenue. At fifth light, turn left on Jimmy Fund Way. The parking garage entrance is on the right.



*Via Route 9 (Massachusetts Turnpike to I-95/Route 128 to Route 9)*  
Take Mass. Pike (I-90) East to 95/128 South. Follow to exit 20A, Route 9 East toward Brookline/Boston. Go approximately 6 miles to Brookline Village, moving into the left lane when you pass Dunkin' Donuts on the right. At the next light, bear left before the Gulf gas station; you are now on Brookline Avenue. Stay in the right lane as you continue for 0.5 miles. Turn right on Jimmy Fund Way at fourth light. The parking garage entrance is on the right.

*Via Route 2 to Fresh Pond Parkway to Soldiers Field Road.*

Take Route 2 East from Arlington and points west. Stay to the right and go straight over two bridges. At first rotary, stay left, then bear right following signs for Boston. Go straight onto Fresh Pond Parkway. At fork, bear right, then move into left lane; turn left toward Boston. Go over Charles River and stay straight onto Soldiers Field Road. (which becomes Storrow Drive). Continue on Storrow; take right exit toward "Fenway, Route 1 South." At first light, bear right on Boylston Street (outbound) and continue straight. At the fourth set of lights, bear slight left onto Brookline Avenue. At fifth light, turn left on Jimmy Fund Way. The parking garage entrance is on the right. (It is about 5.5 miles from Highway Route 2 to Storrow Drive Fenway exit.)

## Directions to the highway FROM Dana-Farber

### To the North

**Turn left out of the Dana-Farber parking garage onto Jimmy Fund Way, and follow the directions below.**

*I-93 and Route 1*

At light, turn right on Brookline Avenue and travel through two lights. At third light, move into right lane. At fourth light, bear right onto Boylston Street; stay on Boylston and after fourth light keep left and follow signs to Storrow Drive East (toward downtown Boston). Continue on Storrow Drive, staying to the left, and go through tunnel. Follow signs for 93 North (expressway). Go through another tunnel and merge onto 93 North. (It is about 1.8 miles from Storrow Drive to 93 North).

Continued from front

### To Logan Airport

Turn left out of the Dana-Farber parking garage onto Jimmy Fund Way, and follow the directions below.

At light, turn right on Brookline Avenue and travel through two lights. At third light, move into the right lane. At fourth light, bear right onto Boylston Street; stay on Boylston and follow signs to Storrow Drive East, toward downtown Boston; stay on Storrow and follow signs for I-93 South. Merge onto 93 South. Take exit 24B-A toward Route-1A North/Airport/Government Center. Take exit 24B on the left toward Airport. Follow signs for Logan Airport.

### To the West

Turn left out of the Dana-Farber parking garage onto Jimmy Fund Way, and follow the directions below.

#### Route 2

At light, turn right on Brookline Avenue and travel through two lights. At third light, move into right lane. At fourth light, bear right onto Boylston Street; stay on Boylston and follow signs to Storrow Drive West. Stay on Storrow and follow signs for Newton/Arlington. Staying to the right, cross the Charles River and bear right, then left, toward Mount Auburn Hospital; you are now on Fresh Pond Parkway. Continue to the first rotary. Stay to the left and go halfway around. Then, stay to the right, continuing toward Route 2; bear left onto Highway Route 2. (It is about 5.5 miles from Storrow Drive to Route 2.)

#### Route 9 to I-95/Route 128 and Massachusetts Turnpike (“Mass. Pike”)

At light, turn left on Brookline Avenue. Follow to Route 9, approximately half a mile; turn right on Route 9 West. Follow to I-95/Route 128 North, until you see an exit for the Mass. Pike. (It is about 6 miles from Brookline Avenue to 95/128.)

#### Massachusetts Turnpike (“Mass. Pike”) by downtown

At light, turn right on Brookline Avenue and travel through two lights. At third light, move into right lane. At fourth light, bear right onto Boylston Street; stay on Boylston and go through four lights; bear right on a down ramp to Commonwealth Avenue. Turn right on Commonwealth and stay in right lane. Do not take the underpass. At the next light, turn right on Massachusetts Avenue. After the next block, turn right onto the entrance ramp to the Mass. Pike West.

### To the South

Turn left out of the Dana-Farber parking garage onto Jimmy Fund Way, and follow the directions below.

#### Routes 24 and 95

At the light, turn right on Brookline Avenue and travel through two lights. At the third light, move into right lane. At the fourth light, bear right onto Boylston Street; stay on Boylston and follow signs to Storrow Drive East, toward downtown Boston; stay on Storrow and follow signs for I-93/Southeast Expressway. At Leverett Circle, go up ramp and bear right. Follow the Expressway (it is both I-93 and Route 1) to Quincy. Stay on I-93 until it intersects with Route 24 and, later, I-95.

#### Route 3

At light, turn right on Brookline Avenue and travel through two lights. At the third light, move into right lane. At fourth light, bear right onto Boylston Street; stay on Boylston and follow signs to Storrow Drive East, toward downtown Boston; stay on Storrow and follow signs for I-93/Southeast Expressway. At Leverett Circle, go up the ramp and bear right. Follow the Expressway (it is both Route 93 and Route 1) until it merges with Route 3.

### Discounted parking for patients

Discounted parking for patients is available in the Dana-Farber Garage at 1 Jimmy Fund Way. The garage is open Monday through Friday, from 5:30 a.m. – 10 p.m., and weekends and holidays during clinic hours. To use valet parking, simply pull into the parking garage at 1 Jimmy Fund Way. Please have your patient ID card ready as you enter.

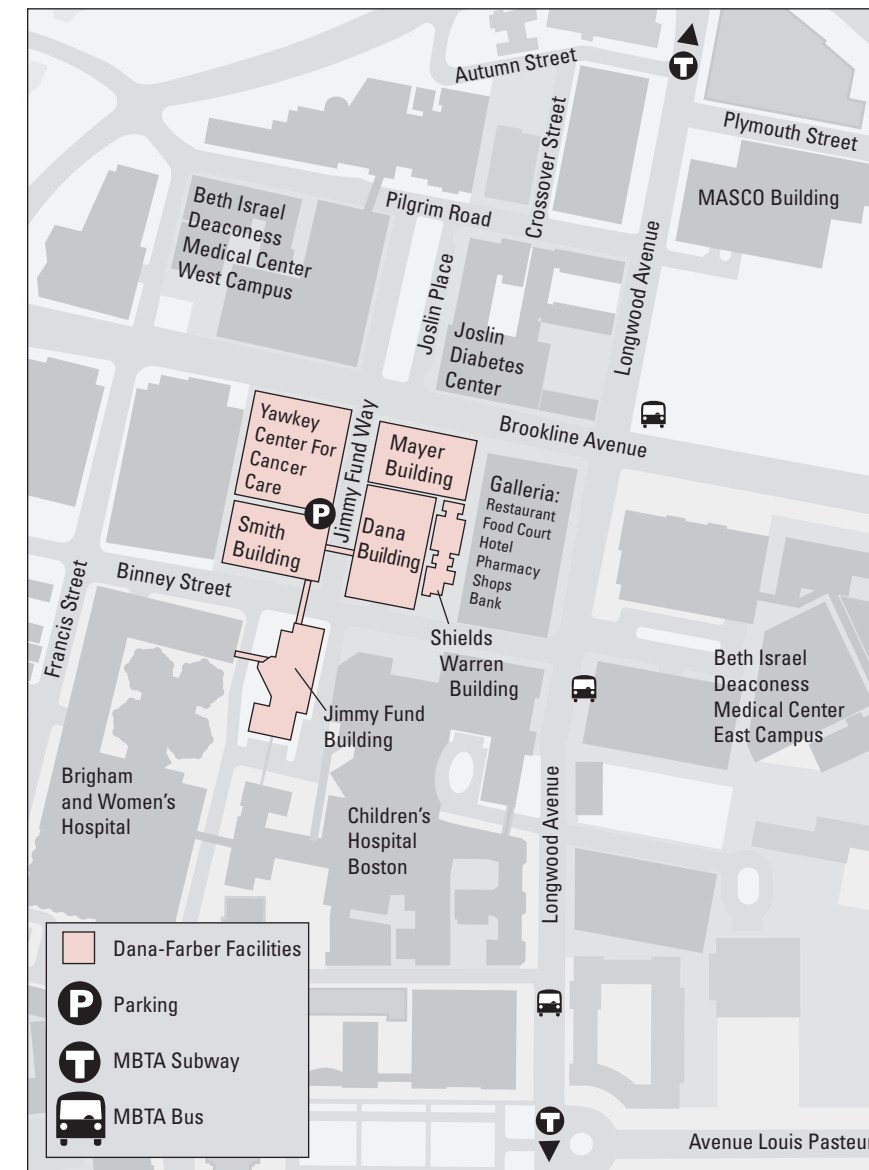
After arriving, **please take your garage ticket with you.** When leaving, you can pay for parking by using kiosks on the first and second floors of the Yawkey Center or at the Garage Parking Cashier on parking level 1, near the valet area.

### Traffic information

For current traffic information, call the 511 Massachusetts information line by dialing 511 from a mobile phone or 617-374-1234 from a landline. For online traffic information, visit [www.boston.com/traffic](http://www.boston.com/traffic).

### Telephone directions

For recorded directions to Dana-Farber, call 617-632-3400. If you are en route and need help finding your way, please call our Security Department at 617-632-3131. For more copies of this map, call 617-632-4090.



## Dana-Farber/Brigham and Women's Cancer Center at Faulkner Hospital

You may receive care at Dana-Farber/Brigham and Women's Cancer Center at Faulkner Hospital in Jamaica Plain, just 3.4 miles from the Longwood Medical Area. There is a shuttle from Brigham and Women's Hospital to Faulkner Hospital. To view the schedule, visit [www.dana-farber.org/faulknershuttle](http://www.dana-farber.org/faulknershuttle).

### Directions to Faulkner Hospital from Dana-Farber

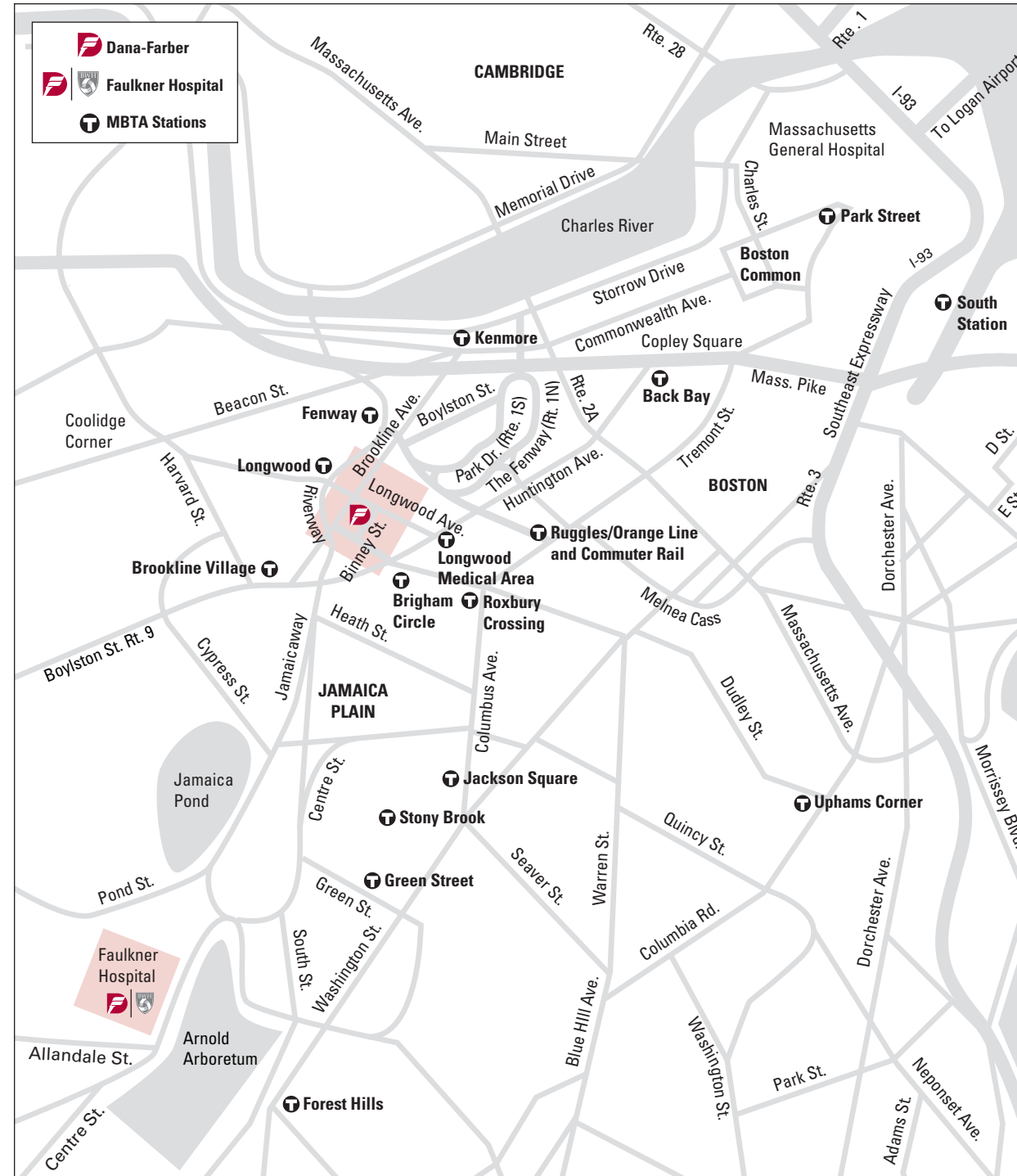
Turn left out of the Dana-Farber parking garage onto Jimmy Fund Way. At light, turn left onto Brookline Avenue and follow for 0.5 miles. Turn left onto the Riverway.

Follow the Riverway (which becomes the Jamaicaaway) for 2.2 miles through first rotary. Pass Jamaica Pond on your right, and look for second rotary, following signs for South Dedham/Providence. At second rotary, bear right onto Centre Street (do not take sharp right), still following signs for South Dedham/Providence. Faulkner Hospital is located 0.7 miles on the right, at 1153 Centre St. Turn right after the hospital onto Allandale Road, and right again onto hospital grounds. You can park in one of the pay lots or leave your car with a valet.

### Directions from Faulkner Hospital to Dana-Farber

From the hospital grounds, turn left onto Allandale Road. Turn left onto Centre Street and continue for 0.7 miles to first rotary. Take the second exit onto the Arborway (which becomes the Jamaicaaway). Pass Jamaica Pond on your left and look for the second rotary. Turn slight left to stay on the Jamaicaaway (which becomes the Riverway). Follow the Riverway for 2.2 miles to Brookline Avenue and turn right, then right on Jimmy Fund Way. The parking garage entrance is on the right, at 1 Jimmy Fund Way.

**Faulkner Hospital phone number for directions:**  
**617-983-7567**



## Public transportation

Dana-Farber is easily accessible by the Massachusetts Bay Transit Authority (MBTA), which offers buses and a train/subway system known as the "T."

### MBTA train/subway lines near Dana-Farber

#### Green Line (Riverside "D" branch)

Get off at the Longwood stop, walk to the left (up a hill), on Chapel Street. Turn left on Longwood Avenue. At second light, turn right on Brookline Avenue to find Dana-Farber (located at 450 Brookline Ave.).

#### Green Line (Heath Street "E" branch)

Get off at the Longwood Medical Area stop. Walk west on Longwood Avenue, passing Harvard Medical School and Children's Hospital Boston. Turn left on Brookline Avenue and proceed to Dana-Farber, on your left.

#### Orange Line (Ruggles Station)

Take the Orange Line to Ruggles Station, then board one of the MBTA buses listed below.

#### Commuter Rail

Commuter rail stops closest to Dana-Farber are: Back Bay, North Station, Ruggles, South Station, and Yawkey. From these stops, you can take an MBTA subway or bus to Dana-Farber.

### MBTA buses serving the Dana-Farber area

#8 Harbor Point/UMass to Kenmore Station, via Dudley Station

#47 Broadway Station to Central Square Cambridge

#60 Kenmore Station to Chestnut Hill

#CT2 Sullivan Station to Ruggles Station via Kendall/MIT

#CT3 Beth Israel Deaconess to Airport via Andrew Station  
Bus stop is at the corner of Longwood Avenue and Binney Street, in front of The Coop bookstore. Walk one block up

*Continued on back*