



Dana-Farber
Cancer Institute

MAPS AND DIRECTIONS

Dana-Farber Cancer Institute – Chestnut Hill is located in the Life Time Center (formerly the Atrium Mall) at 300 Boylston St., in Newton, Mass. It is less than five miles from Dana-Farber’s Longwood location and accessible from major highways and by public transportation.

DRIVING DIRECTIONS

If you use a smartphone app or navigation device for directions, enter this address: **300 Boylston St., Newton, MA.**

- **From the Mass Pike (I-90 East or I-90 South):** Take Exit 127 (Newton/Watertown). As you exit, follow Washington Street and then take a slight right onto Centre Street. Follow Centre Street for 1.8 miles. Just after you pass the CVS Pharmacy at the intersection of Centre and Pleasant Streets, take a sharp left on Langley Rd. Go 1.1 miles to Boylston Street. Turn left to reach 300 Boylston St. The Life Time Center and its parking garage will be on your right (enter off of Route 9 at the FIRST entrance).
- **From I-95 (North or South):** Take Exit 36a (Brookline/Route 9 East). Merge onto Route 9 East (Boylston St.) toward Brookline/Boston and go 2.6 miles to reach 300 Boylston St. The Life Time Center and its parking garage will be on your right (enter off of Route 9 at the FIRST entrance).
- **From Dana-Farber’s Yawkey Center for Cancer Care (Longwood Medical Area):** Turn left when you exit Dana-Farber’s parking garage. At the light, turn left onto Brookline Ave. and proceed one-half mile. Turn right onto Washington St., following signs for Route 9 West (Newton/Worcester). Continue on Route 9 West (Boylston St.) for 3.4 miles. Just after you pass the Life Time Center at 300 Boylston St., take a slight right onto Jackson St., following signs for Langley Rd. Turn left on Langley Rd., then left again onto Boylston St./Route 9 East. The Life Time Center and its parking garage will be on your right (enter off of Route 9 at the FIRST entrance).

Parking is free for patients and their companions on level P3 in the Life Time Center parking garage. When available, we encourage you to use the free valet parking service located outside the Boylston elevator.

TAXI AND RIDE-SHARE SERVICES

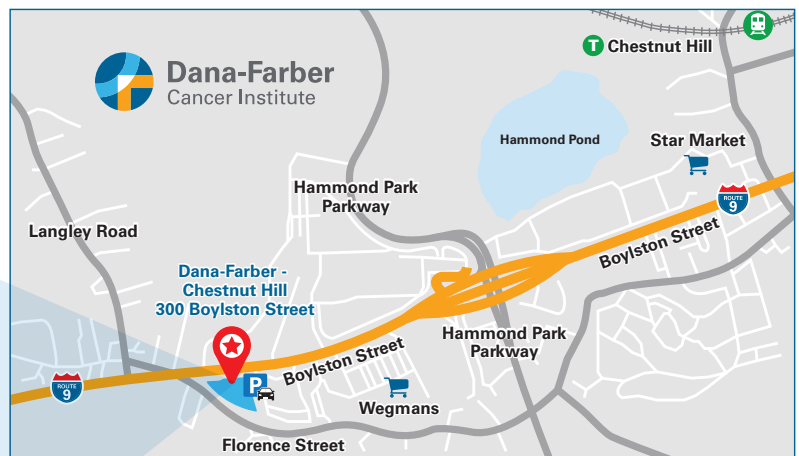
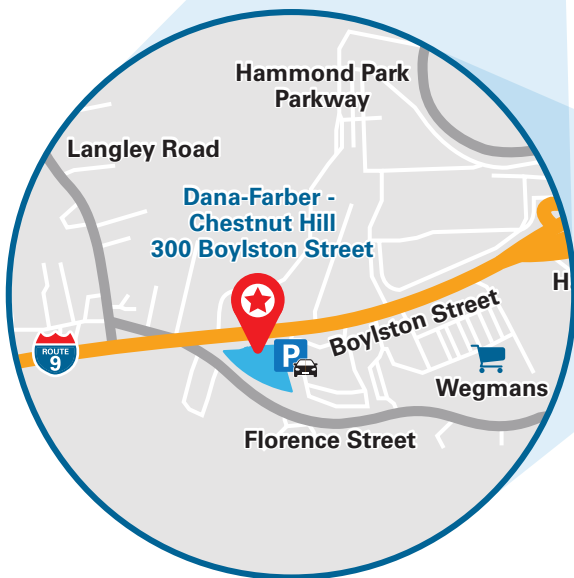
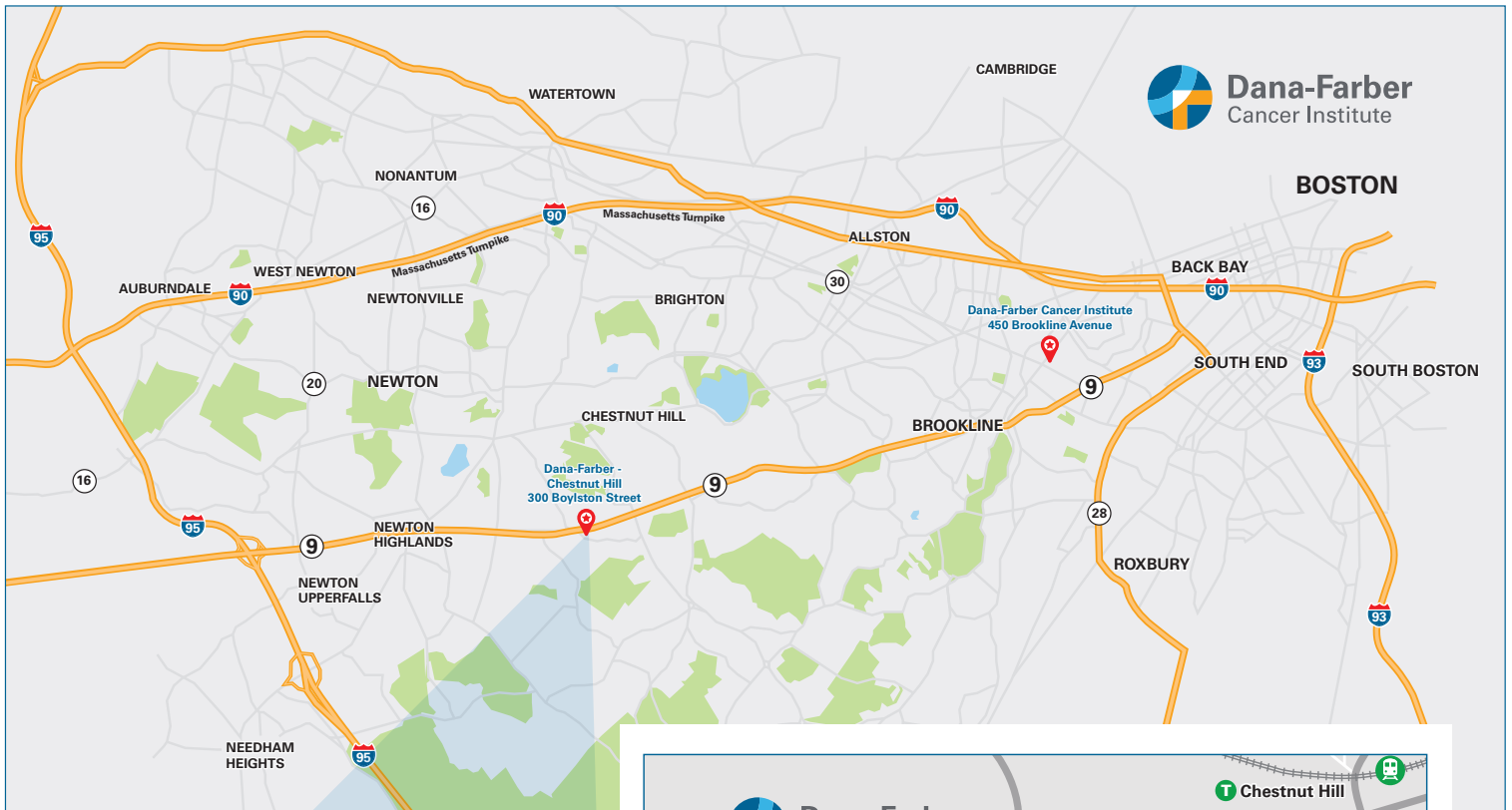
Taxis and ride-share services (Lyft, Uber, etc.) pick up and drop off passengers in the valet parking area on level P3 of the Life Time Center parking garage.

PUBLIC TRANSPORTATION

Dana-Farber’s Chestnut Hill location is served by the MBTA’s Green Line D branch and route 60 bus service. There is a free shuttle that runs between Dana-Farber and the closest Green Line stop.

- **SUBWAY, with free shuttle to Dana-Farber:** A free shuttle runs between Dana-Farber’s Chestnut Hill location and the Chestnut Hill stop on the Green Line subway’s D branch. The Life Time Center operates the shuttle and it only serves the Green Line’s Chestnut Hill stop; it is not available at the Newton Center stop.
- **BUS:** The MBTA’s route 60 bus serves Chestnut Hill and the Longwood Medical Area. In Chestnut Hill, the bus stops at 325 Boylston St. (outbound, Route 9 West) and at 280 Boylston St. (inbound, Route 9 East). The same bus route stops on Brookline Ave. near Dana-Farber’s Longwood location. For schedule and route information, visit www.mbta.com/schedules/60/line.

MAPS AND DIRECTIONS



For more information about Dana-Farber – Chestnut Hill, visit www.dana-farber.org/chestnuthill.

Parking is free for patients and their companions on level P3 in the Life Time Center parking garage. When available, we encourage you to use the free valet parking service located outside the Boylston elevator.

